

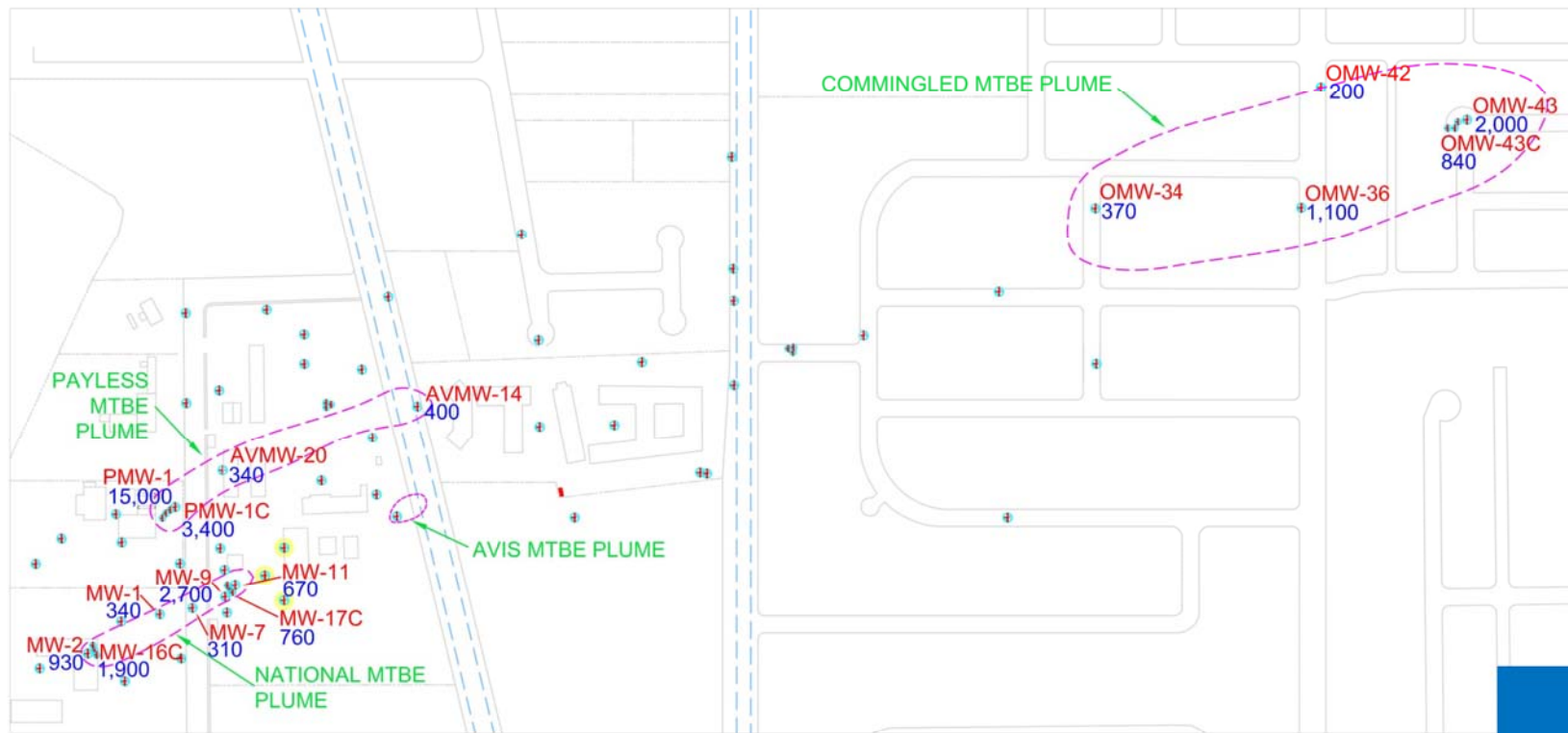
EXHIBIT 8

Commingled MTBE Plume History

EXHIBIT 8

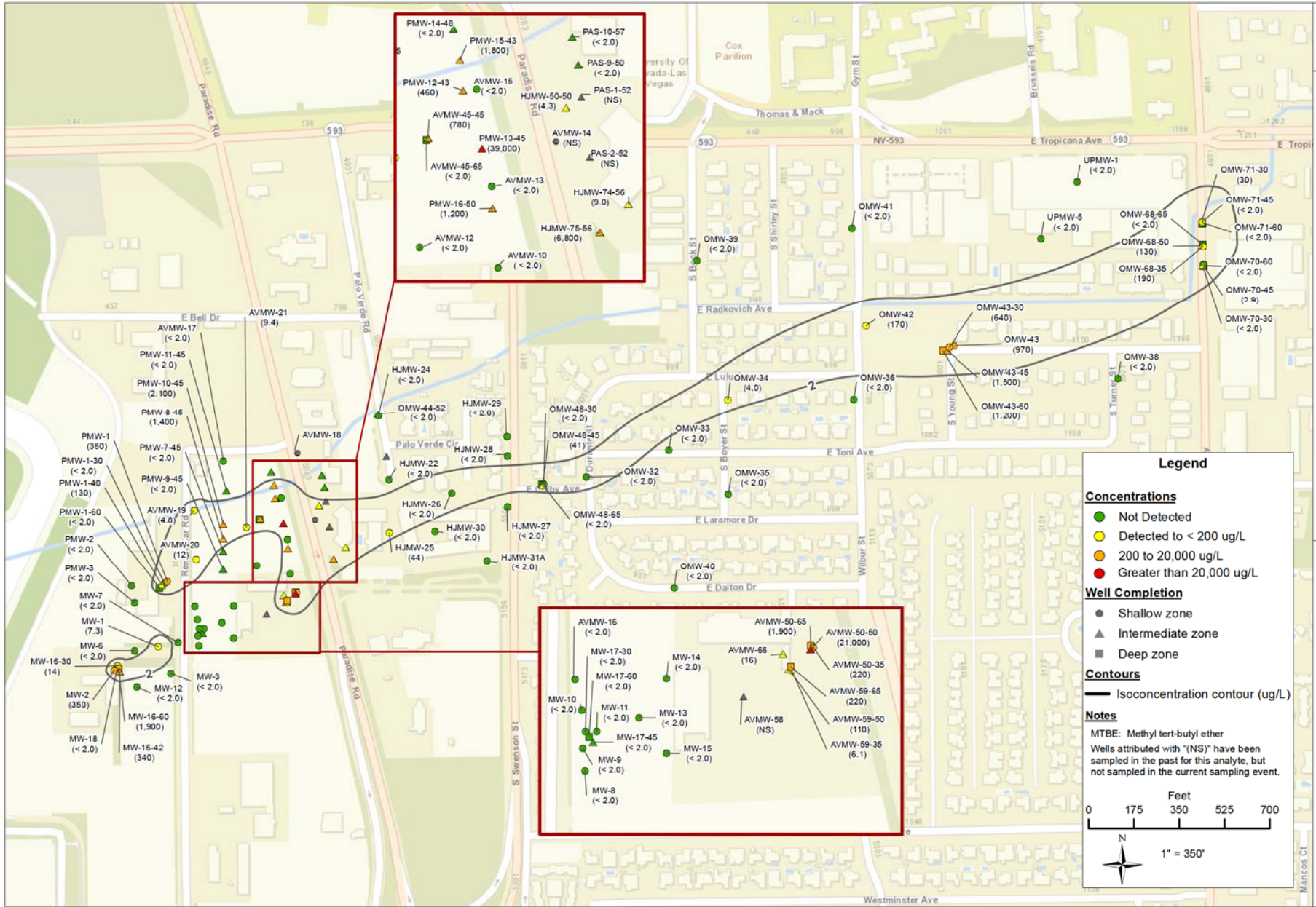
McCarran Rental Car Facilities History

- Shallow Commingled MTBE Plume Historically ~5,000 feet



2008





I:\Projects\Payless\ASGIS\Events\20121210_2012Q4_GE\Map\F2_MTBE_with_Iscon_2012Q4_v02_4200.mxd N. Cook CE2 Corp. 01/29/13

FIGURE
2

Former Car Rental Facilities
 McCarran International Airport
 Las Vegas, Nevada

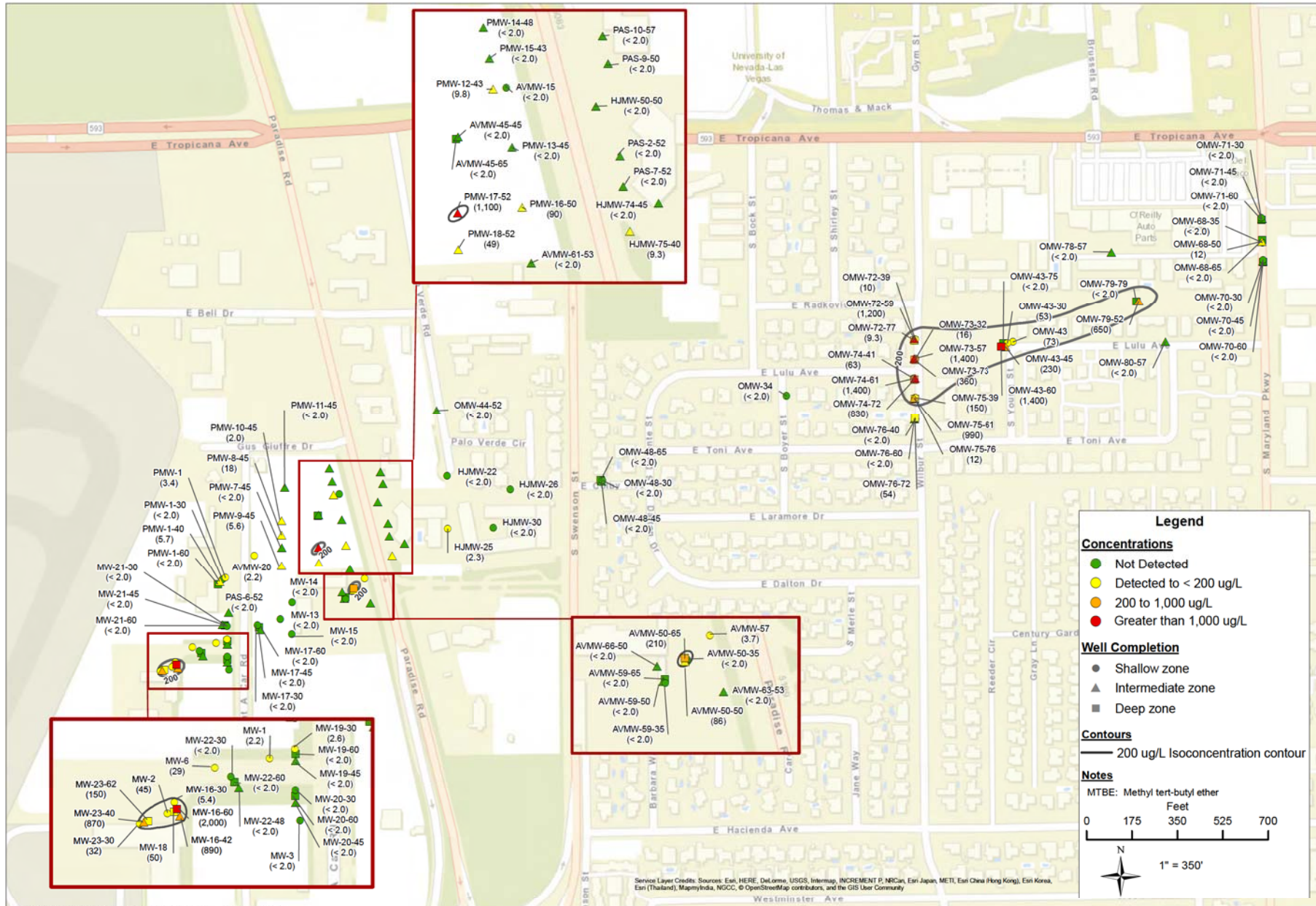
**Distribution of MTBE in Groundwater
 Fourth Quarter 2012**

OGI
 OGI ENVIRONMENTAL, LLC

CONVERSE CONSULTANTS

BROADBENT & ASSOCIATES, INC.

CE2 Corporation
 6140 Stoneridge Mall Rd., Suite 500
 Pleasanton, CA 94588-3677
 PH: (925) 465-1301 FAX: (925) 463-7351



Former Car Rental Facilities
McCarran International Airport
Las Vegas, Nevada

FIGURE
3

**MTBE Isoconcentration Map for the
Fourth Quarter 2017**



CE2 Corporation
7901 Stoneridge Drive, Suite 315
Pleasanton, CA 94566-3877
PH: (925) 463-7301 FAX: (925) 463-7351